



Trip to:
49 DOT Rd
 Roosevelt, WA 99356
 86.09 miles / 1 hour 40 minutes

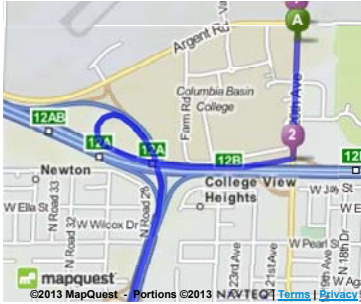
Notes

White Creek Wind I
 1131 Dot Road
 Roosevelt, WA 99356
 (509) 896-5246

A **Tri-Cities Airport (PSC)**
 3601 N 20th Ave, Pasco, WA 99301
 (509) 547-6352

1. Start out going **south** on **N 20th Ave** toward **Argent Rd**. [Map](#) **0.5 Mi**
0.5 Mi Total

2. Merge onto **I-182 W / US-12 W / US-395 S** toward **Yakima / Kennewick / Richland**. [Hide Map](#) **0.5 Mi**
0.9 Mi Total



3. Merge onto **US-395 S** via **EXIT 12A** toward **Kennewick / Pendleton**. [Map](#) **7.7 Mi**
8.7 Mi Total

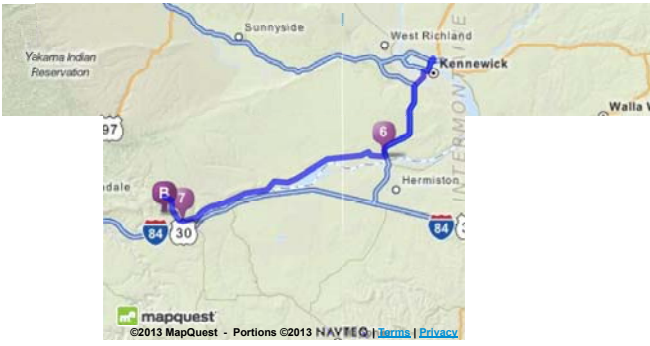
4. Merge onto **I-82 E / US-395 S** via the exit on the **left** toward **Pendleton / Umatilla**. [Hide Map](#) **18.9 Mi**
27.5 Mi Total



5. Take the **WA-14 W** exit, **EXIT 131**, toward **Plymouth / Vancouver**. [Map](#) **0.3 Mi**
27.9 Mi Total

6. Turn **right** onto **WA-14**. [Hide Map](#) **49.6 Mi**
77.5 Mi Total



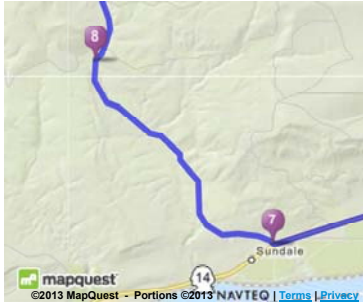


4.1 Mi
81.5 Mi Total



8. Turn right onto DOT Rd (Portions unpaved). [Hide Map](#)

4.6 Mi
86.1 Mi Total



9. 49 DOT RD. [Map](#)



49 DOT Rd, Roosevelt, WA 9935645.815951, -120.347368
(Address is approximate)
Address state 49 Dot Road, but is actually 1131 Dot Road

Total Travel Estimate: 86.09 miles - about 1 hour 40 minutes

BOOK TRAVEL with mapquest® (877) 577-5766



©2013 MapQuest, Inc. Use of directions and maps is subject to the MapQuest Terms of Use. We make no guarantee of the accuracy of their content, road conditions or route usability. You assume all risk of use. [View Terms of Use](#)